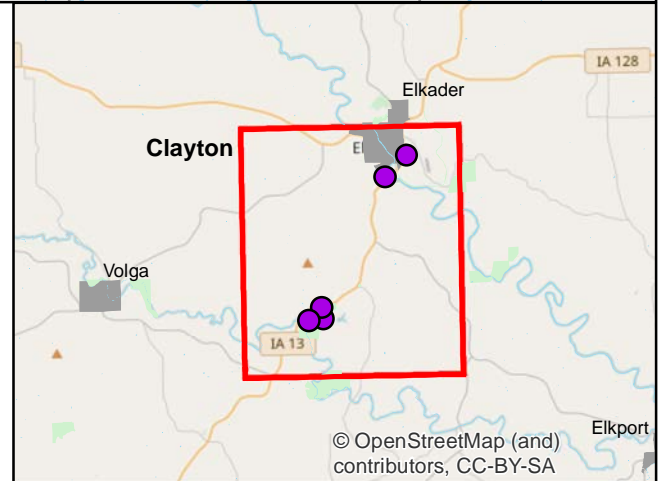
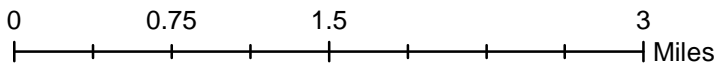
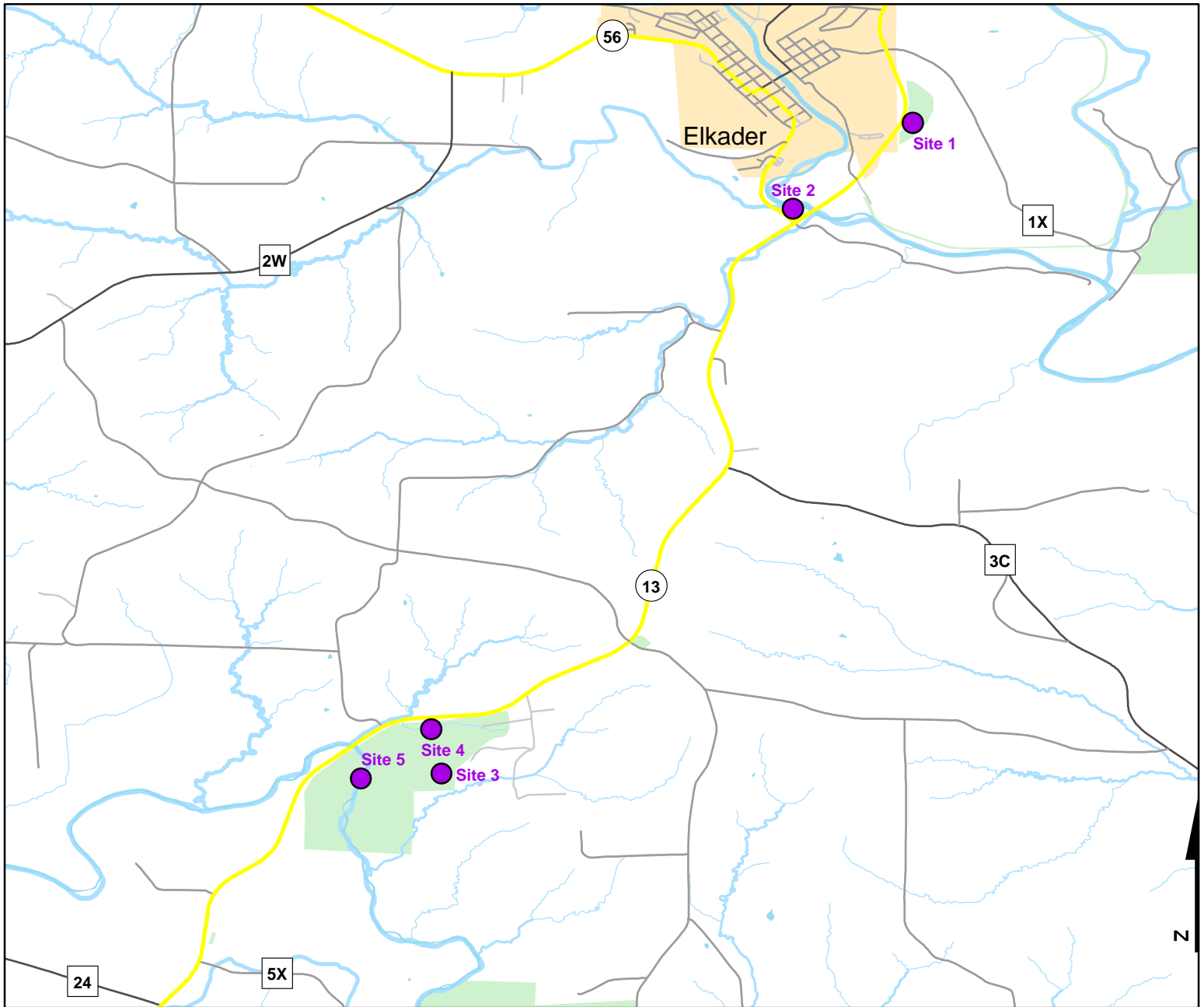




Volunteer Wildlife Monitoring Program (VWMP) Frog and Toad Survey

Route ID: 105 County: Clayton

Click for Google Maps to Site 1: <https://www.google.com/maps/dir/?api=1&destination=42.8508123573,-91.3919926891>



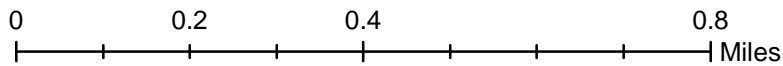
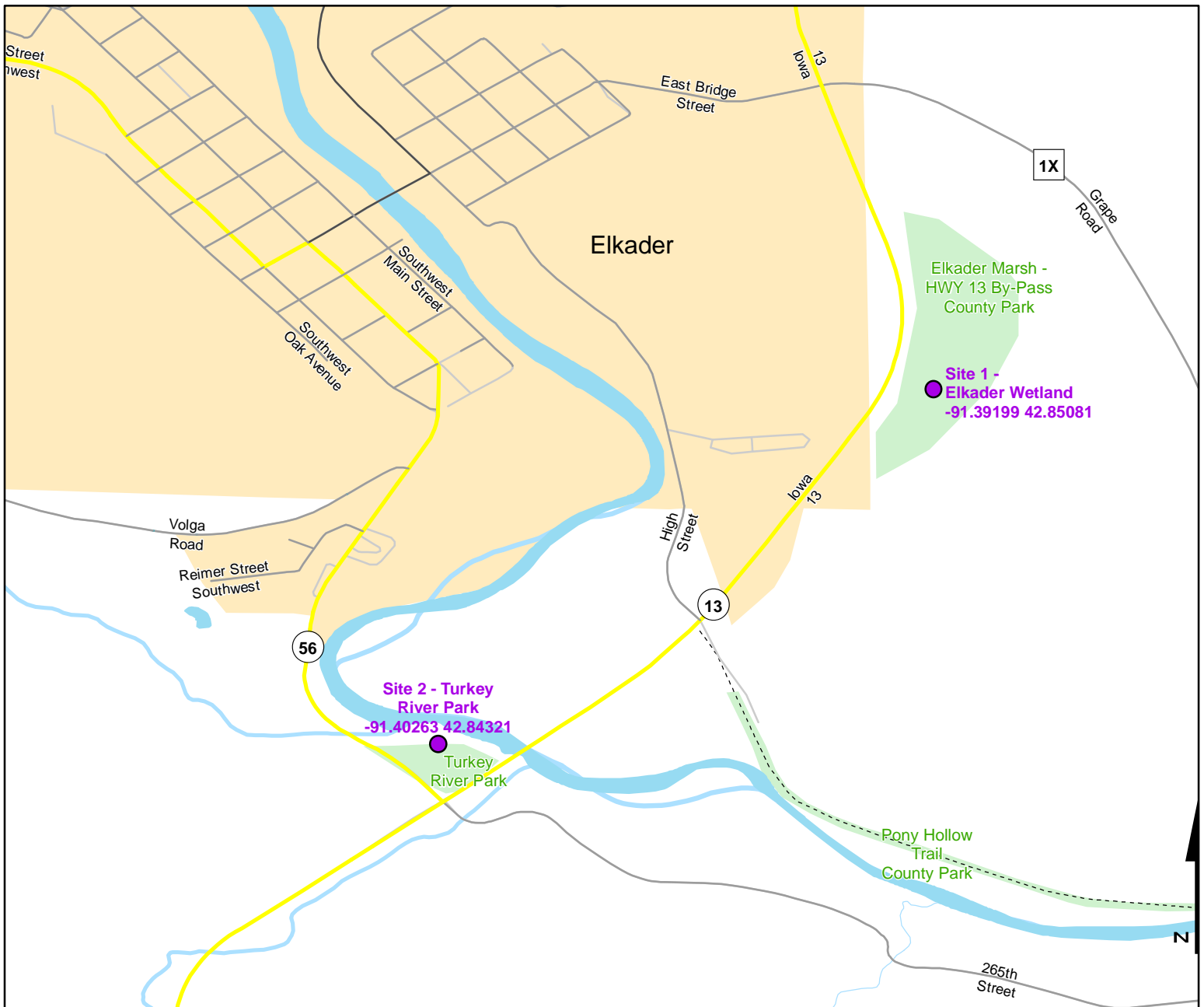
© OpenStreetMap (and) contributors, CC-BY-SA



Volunteer Wildlife Monitoring Program (VWMP) Frog and Toad Survey

Route ID: 105 County: Clayton

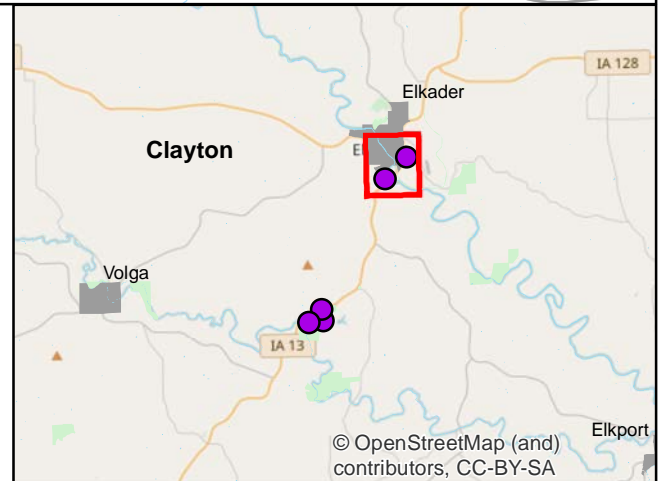
Click for Google Maps to Site 1: <https://www.google.com/maps/dir/?api=1&destination=42.8508123573,-91.3919926891>



DNR
**Volunteer
 Wildlife
 Monitoring
 Program**

Legend

----- Trails

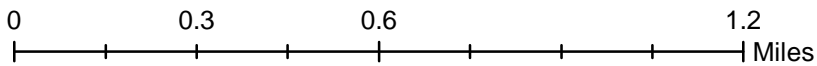
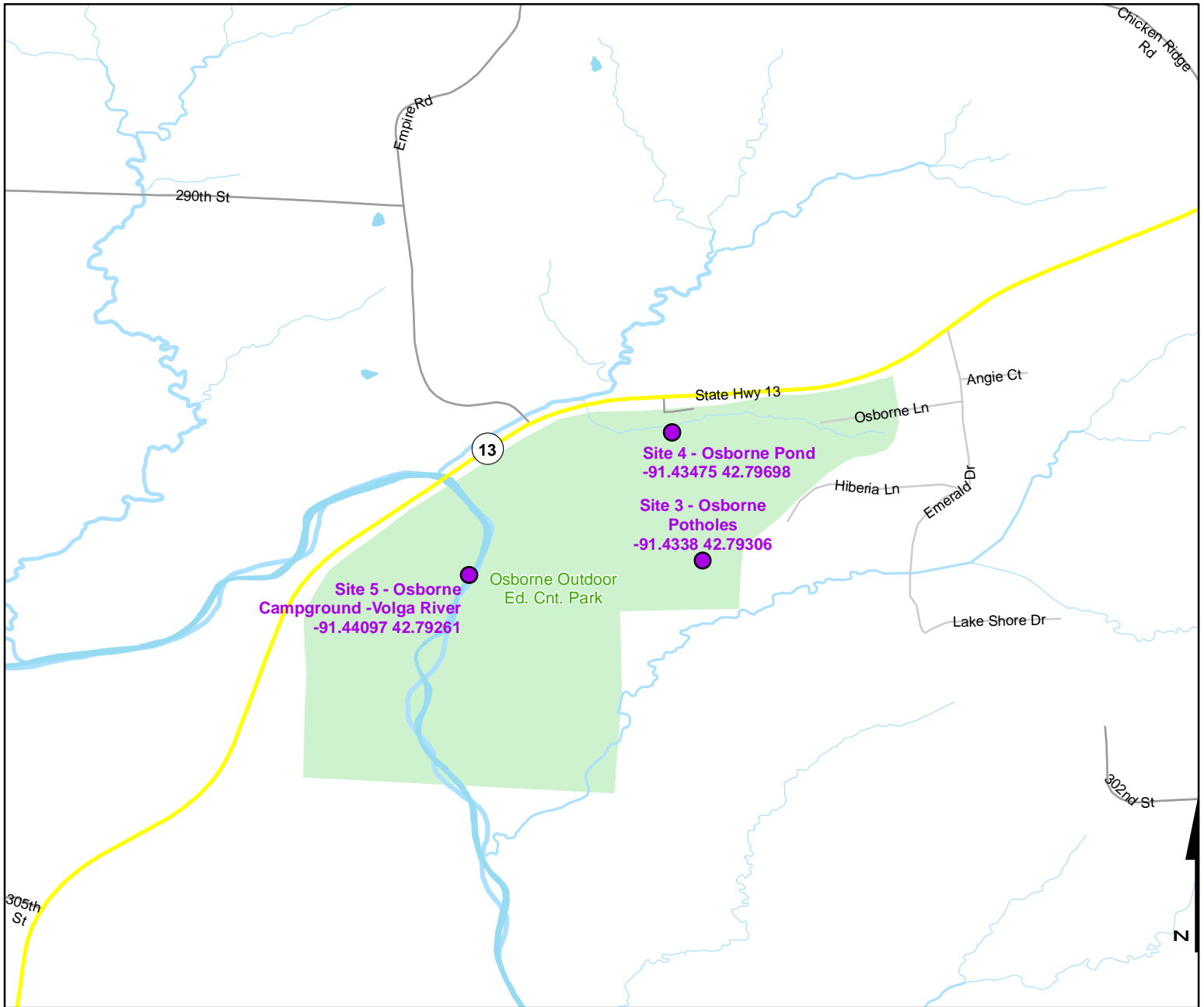




Volunteer Wildlife Monitoring Program (VWMP) Frog and Toad Survey

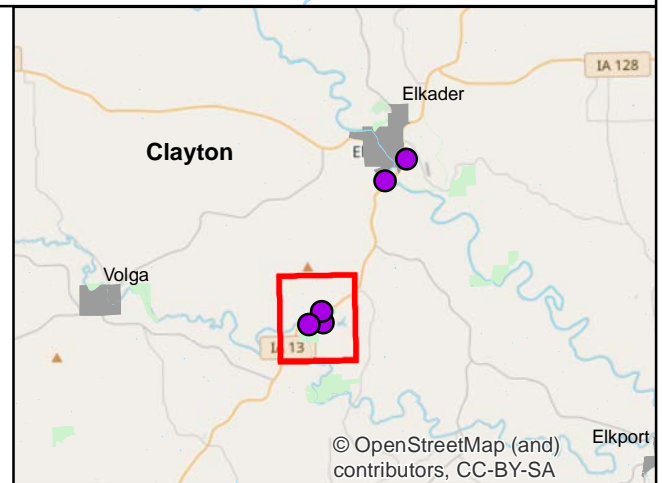
Route ID: 105 County: Clayton

Click for Google Maps to Site 1: <https://www.google.com/maps/dir/?api=1&destination=42.8508123573,-91.3919926891>



Legend

----- Trails





Frog and Toad Call Survey Route Description

Route ID **105**

Established: 1993

Site Number	Name	County	Latitude	Longitude	Directions
1	Elkader Wetland	Clayton	42.8508124	-91.3919927	Along Hwy 13 across from sports fields.
2	Turkey River Park	Clayton	42.8432079	-91.4026283	Along Turkey river in Elkader. Trees along banl, Row crop one side.
3	Osborne Potholes	Clayton	42.7930569	-91.4338027	1 Mile north of Osborne Center, driveway is on right side -1 mile down drive. 4 potholes in woods.
4	Osborne Pond	Clayton	42.7969782	-91.4347554	1/2 Mile north of Osborne Center, 2 acre pond
5	Osborne Campground -Volga River	Clayton	42.7926144	-91.4409668	Volga River is Osborne Campground